






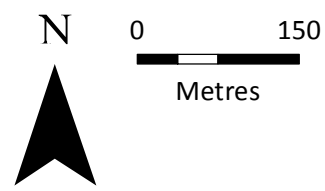
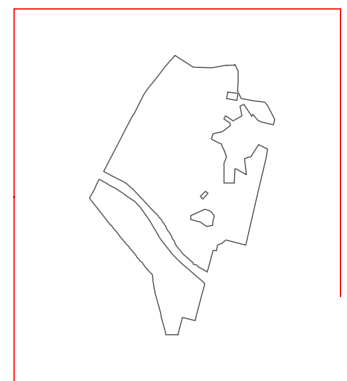




- LEGEND
-  Rail station
 -  Vehicular park entry
 -  Footpath
 -  Park road
 -  Government Farm (Option 3)
 -  Government Farm- additional add on
 -  Railway



DATA SOURCES
Aerial - Nearmap 2015



PARRAMATTA PARK CROSS COUNTRY ROUTE MAP GOVERNMENT FARM OPTION 3

30 May 2019 12:29:17 PM I G:\PPT\Shared\MAPS\GIS NEW\Projects\Maps\Track_Maps\PARRAMATTA_PARK_Government_Farm_Option3_Tracks_v004.mxd

Please note: Park boundary is indicative only



**Parramatta
Park Trust**